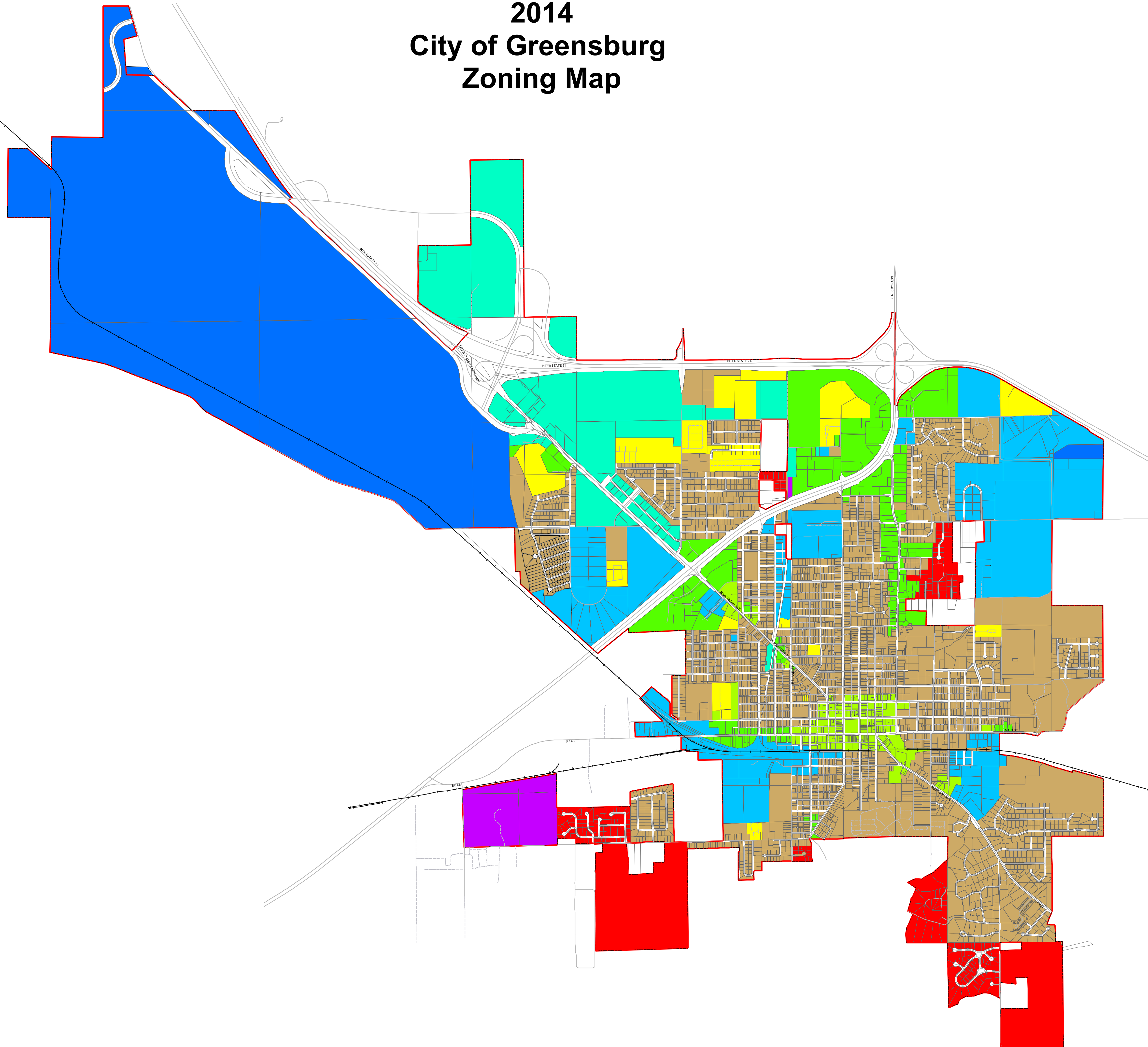
















# 2014 City of Greensburg Zoning Map



## Legend

### Centerlines

#### Type

-  Paved
-  Unpaved
-  Parcels
-  R1: One Family Residential
-  R2: One or Two Family Residential
-  R3 Multiple family Residential
-  R4: Multiple family Residential
-  B1: Central Business District
-  B2: General Business
-  B3: Heavy Commercial
-  I1: Light Industrial
-  I2: Heavy Industrial
-  C1: Conservation